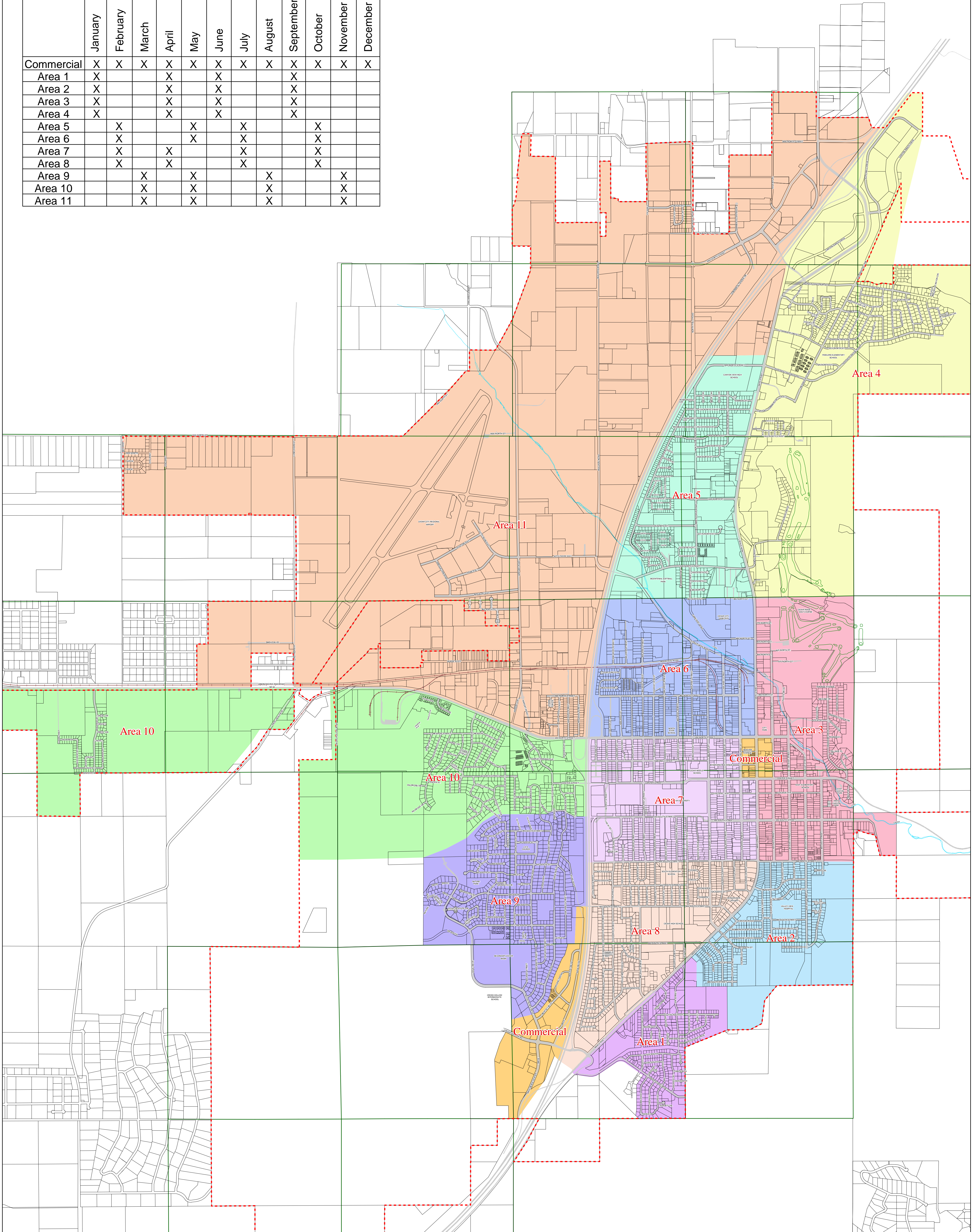


# Street Sweeping Schedule

	January	February	March	April	May	June	July	August	September	October	November	December
Commercial	X	X	X	X	X	X	X	X	X	X	X	X
Area 1	X			X	X	X			X			
Area 2	X			X	X	X			X			
Area 3	X			X		X			X			
Area 4	X			X		X			X			
Area 5		X			X		X			X		
Area 6		X			X		X			X		
Area 7		X		X		X	X			X		
Area 8		X		X		X	X			X		
Area 9			X		X			X			X	
Area 10			X		X			X			X	
Area 11			X		X			X			X	




## CEDAR CITY, UTAH

### Street Sweep Map


- PARCEL
- CREEK
- RAILROAD
- CITY LIMITS
- TOWNSHIP/RANGE LINE
- SECTION LINE
- PAVED ROAD

Street Sweep Areas	
	Commercial
	Area 1
	Area 2
	Area 3
	Area 4
	Area 5
	Area 6
	Area 7
	Area 8
	Area 9
	Area 10
	Area 11



Scale: 1"=1320'

**Disclaimer**  
Cedar City Corporation assumes no liability for the accuracy of this map. Intent is for viewing purposes only.



**CEDAR CITY CORP.**  
P.O. Box 249 10 North Main  
Cedar City, Utah 84721